



## Year 3 Geography: What are some of the key human and physical geographical features of the local area, country and continent where we live?

**Key Topics:** Changes in Ealing; cities, counties and regions in the UK; countries and capitals and landmarks of Europe; comparing Paris and London



### Key Vocabulary

agricultural	Land that is agricultural is used for <b>farming</b> .
commercial	Land that is used for commercial uses is used for <b>shops, markets and businesses</b>
county	A county is an area of a country that is smaller than a region, each county has a council that is in charge of things like education and emergency services in that county.
Euro	The Euro is the <b>money</b> or currency used by most countries who are in the European Union.
hamlet	The smallest type of settlement, a few houses grouped together
landlocked	A country that is landlocked is completely surrounded by other countries - it does not have any seas or oceans next to it
population	The population is the <b>number of people</b> living in a certain place
recreational	Land that is used for recreational uses is used for people to relax and have fun, e.g. parks, sports centres, swimming pools
region	A region is part of a country, there are seven regions in England e.g. the North West, The West Midlands, East Anglia etc..
residential	Land that is residential is used for places for <b>people to live</b> like houses and flats.
rural	Rural means to do with the <b>countryside</b>
transportation	Land that is used for transportation has roads, railway lines and railway stations and airports built on it.
urban	Urban means to do with <b>towns and cities</b> .

### Human Features: Man made landmarks in the UK



Edinburgh Castle (Scotland)



Angel of the North (England)




The London Eye (England)




Stonehenge (England)

### Physical Features: Natural landmarks in the UK



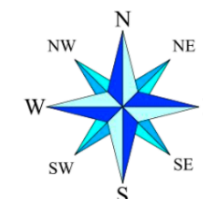
Giant's Causeway (A rock formation in Northern Ireland)



Ben Nevis (Scotland). The tallest mountain in the UK

### Geographical Skills

Know the eight points of the compass.





## Counties of England



## Countries of Europe



## Five Types of Land Use



Farming  
(agricultural)



Parks and Sports  
(recreational)



Houses and Flats  
(residential)



Shops and Offices



Roads, Railways and Airports

